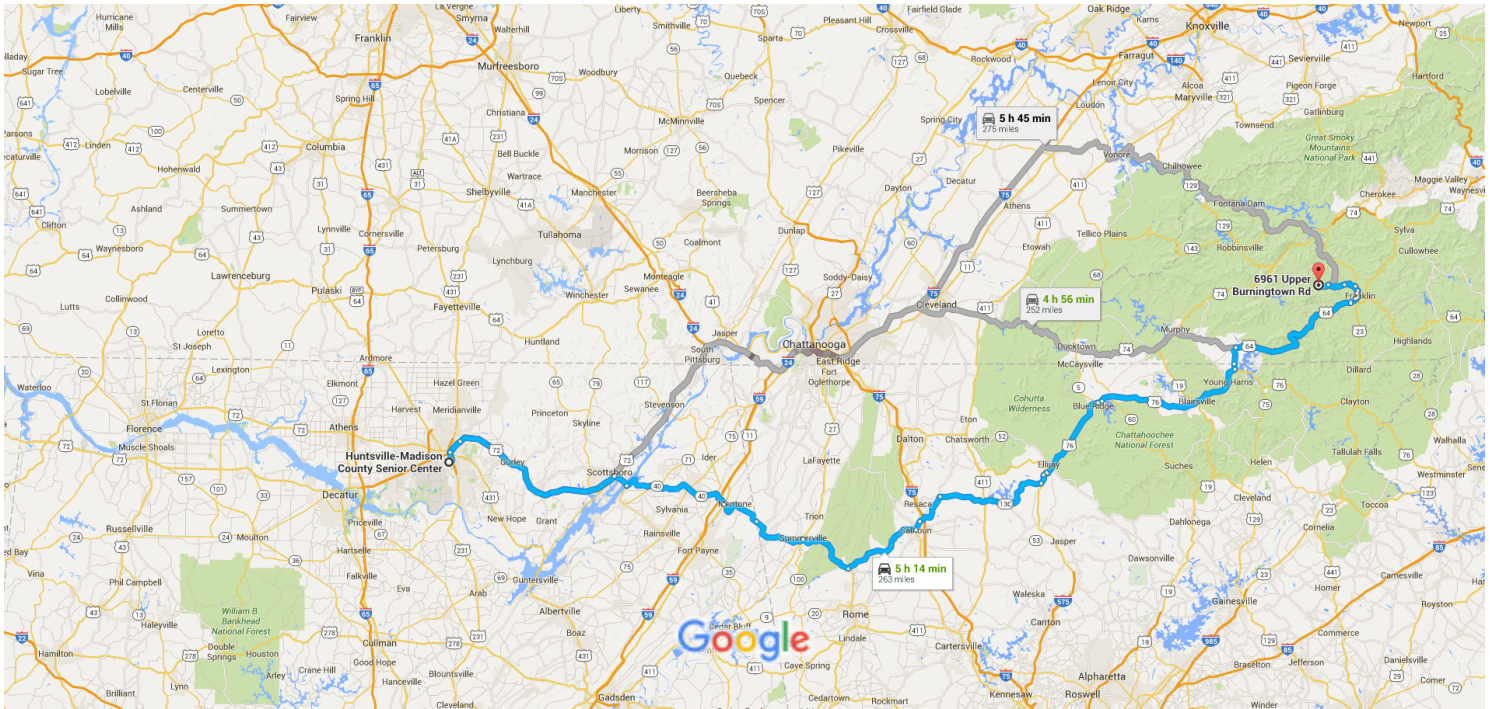




Huntsville-Madison County Senior Center to 6961 Upper Burningtown Rd

Drive 263 miles, 5 h 14 min





Map data ©2016 Google 10 mi


Huntsville-Madison County Senior Center


2200 Drake Avenue Southwest, Huntsville, AL 35805

Get on US-231 N from Drake Ave SW

-
- 4 min (1.3 mi)
-  1. Head southwest on Drake Ave SW


0.1 mi
 -  2. Make a U-turn


0.8 mi
 -  3. Use the left 2 lanes to turn left onto US-231 Frontage Rd

0.3 mi
 -  4. Use the left lane to take the ramp onto US-231 N


377 ft

Take US-72 E to AL-35 S/Veterans Dr in Scottsboro. Take the AL-35/Veterans Dr exit from US-72 E

-
- 42 min (42.5 mi)
-  5. Merge onto US-231 N


1.5 mi
 -  6. Take the exit onto I-565 E


3.1 mi
 -  7. Continue onto US-72 E


37.6 mi
 -  8. Take the AL-35/Veterans Dr exit toward AL-279 N

0.2 mi

Take AL-40 E to US-11 S in Hammondville



-
- 33 min (27.2 mi)
-  9. Turn right onto AL-35 S/Veterans Dr (signs for AL-40)


3.3 mi
 -  10. Turn left onto AL-40 E

23.9 mi
 -  11. Turn right onto US-11 S

23 s (0.1 mi)

Take GA-48 E to US-27 S/Rome Blvd in Summerville

-
- 29 min (22.9 mi)
-  12. Turn left onto AL-117 S
 [Entering Georgia](#)

10.4 mi
 -  13. Continue onto GA-48 E

12.6 mi

- ↑ 14. GA-48 E turns right and becomes US-27 S/Rome Blvd
[i Continue to follow US-27 S](#)
14 min (13.1 mi)
- ↶ 15. Turn left onto GA-156 E
21 min (17.7 mi)
- ↶ 16. Turn left onto US-41 N/N Wall St
[i Continue to follow US-41 N](#)
4 min (1.8 mi)

Follow GA-225 N, GA-136 E and GA-382 E to GA-515/State Route in Gilmer County

- ↗ 17. Slight right onto GA-225 N
7.4 mi
- ↘ 18. Turn right onto GA-136 E
15.6 mi
- ↶ 19. Turn left onto GA-382 E
10.0 mi
- ↶ 20. Turn left onto Old Hwy 5 S
1.7 mi
- ↘ 21. Turn right toward Progress Rd
367 ft
- ↑ 22. Continue onto Progress Rd
0.7 mi
- ↘ 23. Turn right onto Coosawattee Dr
0.3 mi

Follow GA-515, US-76 E and US-64 E to Louisa Chapel Rd in Franklin

- ↶ 24. Turn left onto GA-515/State Route
[i Continue to follow GA-515](#)
18.4 mi
- ↑ 25. Continue straight onto US-76 E
0.9 mi
- ↘ 26. Keep right to stay on US-76 E
32.2 mi
- ↶ 27. Turn left onto GA-17 N/GA-515 E
[i Entering North Carolina](#)
1.1 mi
- ↑ 28. Continue onto NC-69 N
3.5 mi

➤ 29. Turn right onto US-64 E

31.5 mi

Take Old Murphy Rd, NC-28 N, Airport Rd and Olive Hill Rd to Upper Burningtown Rd in Burningtown

26 min (13.2 mi)

↶ 30. Turn left onto Louisa Chapel Rd

0.2 mi

➤ 31. Turn right onto Old Murphy Rd

1.2 mi

↑ 32. Continue onto W Palmer St

0.4 mi

↶ 33. Slight left onto W Main St

0.2 mi

↶ 34. Turn left onto Green St

0.5 mi

➤ 35. Turn right onto Trimont Trail

121 ft

↶ 36. Turn left onto Harrison Ave

0.4 mi

↑ 37. Continue onto Bryson City Rd

0.5 mi

↶ 38. Turn left onto NC-28 N

1.1 mi

↶ 39. Turn left onto Airport Rd

2.3 mi

↶ 40. Turn left onto Olive Hill Rd

3.8 mi

↶ 41. Slight left onto Upper Burningtown Rd

 Destination will be on the right

2.4 mi

6961 Upper Burningtown Rd

Franklin, NC 28734

These directions are for planning purposes only. You may find that construction projects, traffic, weather, or other events may cause conditions to differ from the map results, and you should plan your route accordingly. You must obey all signs or notices regarding your route.

Google Maps