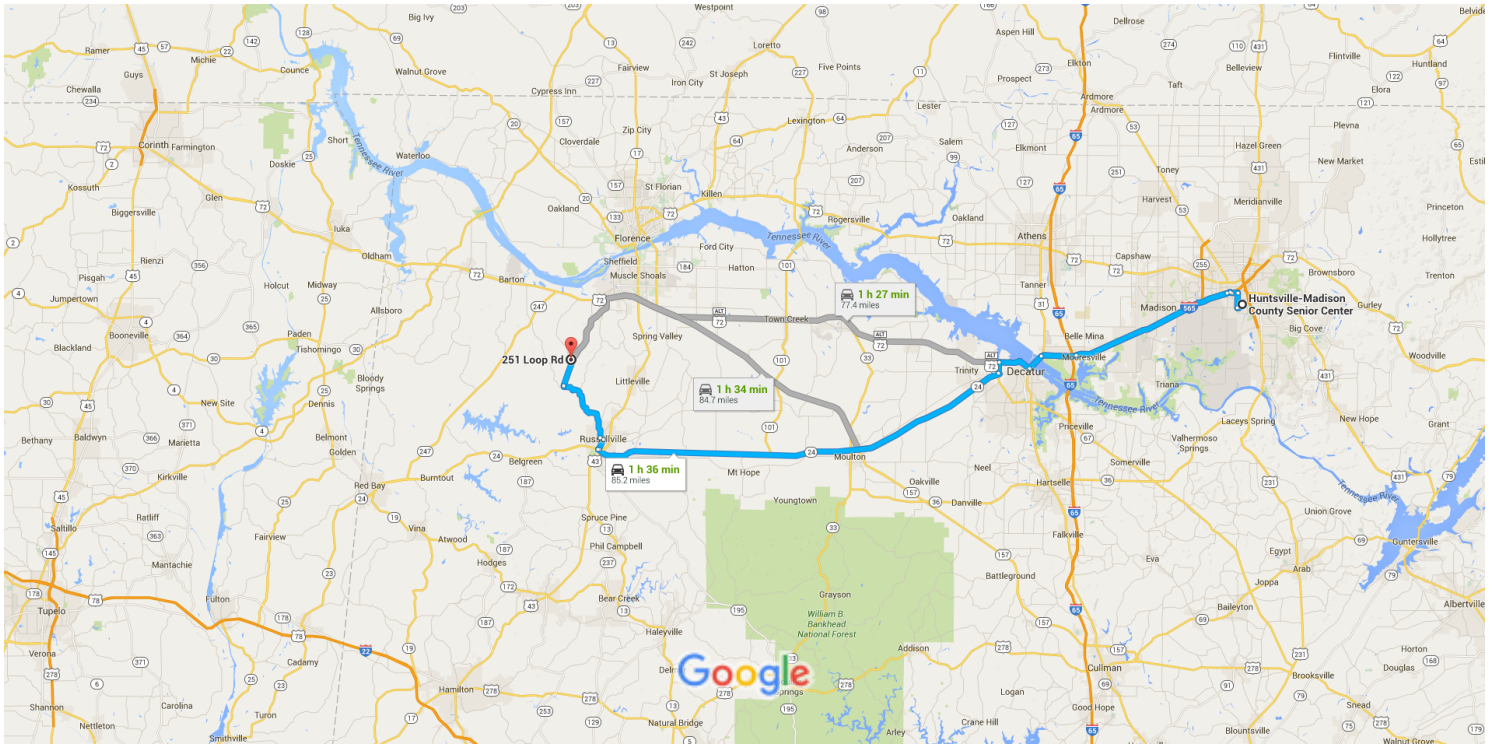




Huntsville-Madison County Senior Center Drive 85.2 miles, 1 h 36 min
to 251 Loop Rd, Tuscumbia, AL 35674








Map data ©2016 Google 5 mi

Huntsville-Madison County Senior Center

2200 Drake Avenue Southwest, Huntsville, AL 35805








Get on I-565 W from Triana Blvd SW

7 min (3.3 mi)

-  1. Head southwest on Drake Ave SW
0.6 mi
-  2. Turn right onto Triana Blvd SW
1.5 mi
-  3. Turn left onto Governors Dr SW
0.6 mi
-  4. Use the middle 2 lanes to take the I-565 W/US-72/AL-53 N ramp to I-65
0.2 mi
-  5. Keep left at the fork, follow signs for I-565 W/I-65/Decatur and merge onto I-565 W
0.3 mi


Continue on I-565 W. Drive from AL-24 W to Russellville

1 h 9 min (69.4 mi)

-  6. Merge onto I-565 W
16.6 mi
-  7. Continue onto US-72 ALT W
3.5 mi
-  8. Continue onto AL-20 W
1.7 mi
-  9. Turn right onto US-72 ALT W/Wilson St NE
 Continue to follow US-72 ALT W
3.4 mi
-  10. Use the left 2 lanes to turn left onto AL-67 S
1.1 mi
-  11. Turn left to merge onto AL-24 W toward Moulton
43.0 mi

Take Waterloo Ave and Frankfort Rd to Loop Rd in Colbert County

21 min (12.5 mi)

-  12. Turn right toward Jackson Ave S
0.2 mi
-  13. Turn left onto Jackson Ave S
1.1 mi
-  14. Turn left onto W Madison St
0.3 mi
-  15. Turn right onto Waterloo Ave
7.9 mi

- 16. Turn right onto Crooked Oak 0.1 mi

- ↑ 17. Continue onto Frankfort Rd 2.8 mi

- ↶ 18. Turn left onto Loop Rd 0.2 mi
 - i Destination will be on the left

251 Loop Rd

Tuscumbia, AL 35674

These directions are for planning purposes only. You may find that construction projects, traffic, weather, or other events may cause conditions to differ from the map results, and you should plan your route accordingly. You must obey all signs or notices regarding your route.

Google Maps