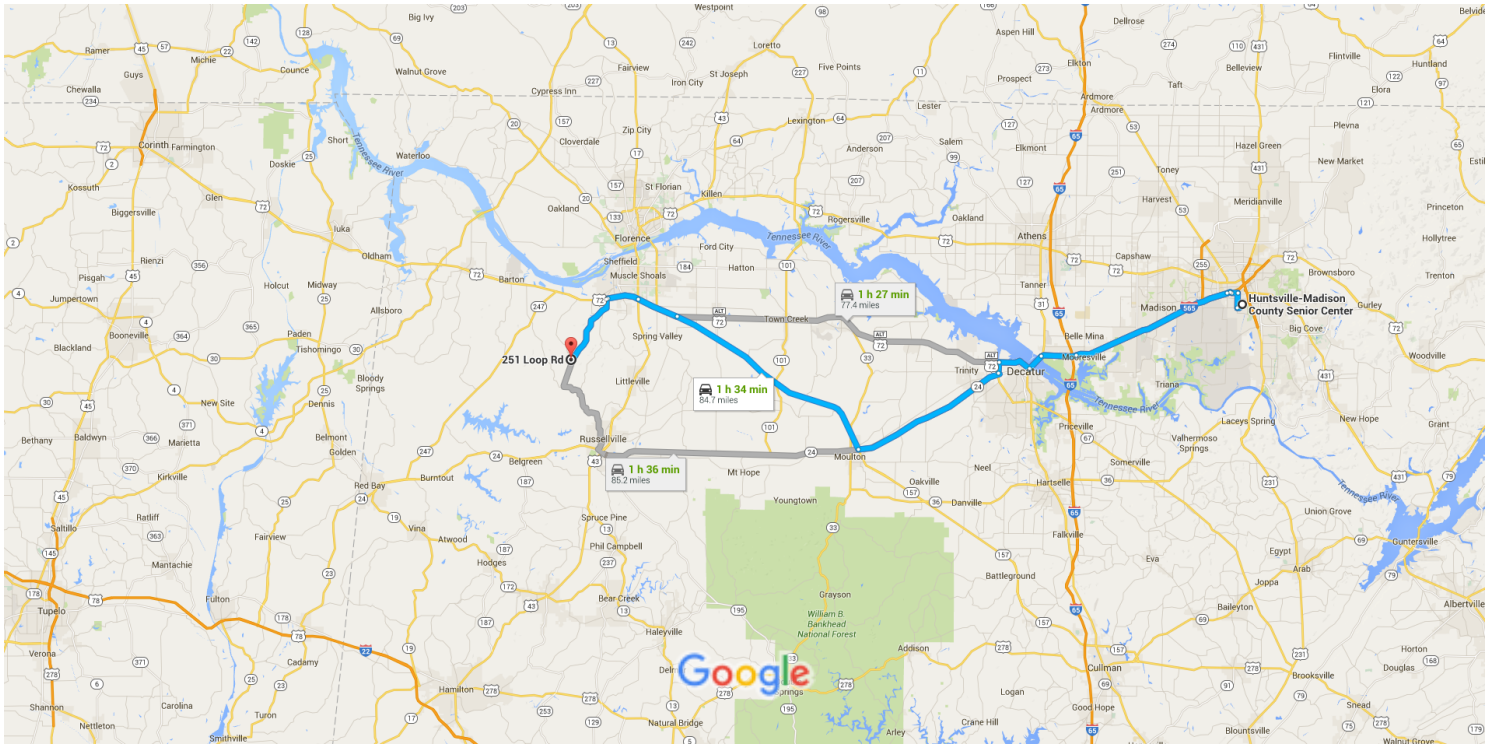




Huntsville-Madison County Senior Center to 251 Loop Rd, Tuscumbia, AL 35674 Drive 84.7 miles, 1 h 34 min








Map data ©2016 Google 5 mi

Huntsville-Madison County Senior Center

2200 Drake Avenue Southwest, Huntsville, AL 35805











Get on I-565 W from Triana Blvd SW

7 min (3.3 mi)

-  1. Head southwest on Drake Ave SW
0.6 mi
-  2. Turn right onto Triana Blvd SW
1.5 mi
-  3. Turn left onto Governors Dr SW
0.6 mi
-  4. Use the middle 2 lanes to take the I-565 W/US-72/AL-53 N ramp to I-65
0.2 mi
-  5. Keep left at the fork, follow signs for I-565 W/I-65/Decatur and merge onto I-565 W
0.3 mi

Continue on I-565 W. Drive from AL-24 W and AL-157 N to Tuscumbia

1 h 16 min (73.7 mi)

-  6. Merge onto I-565 W
16.6 mi
-  7. Continue onto US-72 ALT W
3.5 mi
-  8. Continue onto AL-20 W
1.7 mi
-  9. Turn right onto US-72 ALT W/Wilson St NE
 Continue to follow US-72 ALT W
3.4 mi
-  10. Use the left 2 lanes to turn left onto AL-67 S
1.1 mi
-  11. Turn left to merge onto AL-24 W toward Moulton
16.4 mi
-  12. Turn right onto AL-157 N
23.4 mi
-  13. Continue straight onto US-72 ALT W
4.3 mi
-  14. Continue straight onto US-72 W
3.1 mi

Follow Frankfort Rd to Loop Rd

11 min (7.8 mi)

-  15. Slight left toward Frankfort Rd
0.2 mi

↩ 16. Turn left onto Frankfort Rd

7.5 mi

↪ 17. Turn right onto Loop Rd

 Destination will be on the left

0.2 mi

251 Loop Rd

Tuscumbia, AL 35674

These directions are for planning purposes only. You may find that construction projects, traffic, weather, or other events may cause conditions to differ from the map results, and you should plan your route accordingly. You must obey all signs or notices regarding your route.

Google Maps